







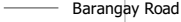








PROVINCIAL PLANNING AND DEVELOPMENT OFFICE

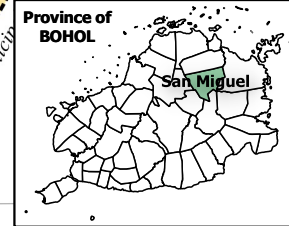
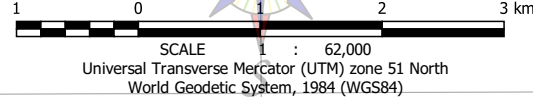
SLOPE MAP
Municipality of SAN MIGUEL

LEGEND

-  Municipal Hall
 -  Barangay Hall
 -  Municipal Boundary
 -  Barangay Boundary
 -  Rivers and Creeks
 -  National Road
 -  Provincial Road
 -  Municipal Road
 -  Barangay Road
 -  NIA Access Road
- Slope Classification**
-  Up to 3% - Level to nearly level
 -  3% to 8% - Gently sloping to undulating
 -  8% to 18% - Undulating to rolling
 -  18% to 30% - Rolling to moderately steep
 -  30 to 50% - Steep

NOTES:

1. Boundaries based on data used for the Comprehensive Land Use Plan (CLUP)
2. Rivers and Creeks digitized by PPDO ITS/GIS Unit from National Mapping and Resource Information Authority (NAMRIA) Topographic Map 1993 edition, scaled at 1:50,000
3. Roads from the Municipal Roads Database acquired through the CRID project
4. Slope Classification digitized by PPDO-GIS Unit from the Bureau of Soil and Water Management (BSWM) Slope Map sheets scaled at 1:50,000
5. Topographic background generated from the Shuttle Radar Topography Mission (SRTM) Global Digital Elevation Model (GDEM) v3 1-arc-second downloaded from the United States Geological Survey (USGS) EarthExplorer website
6. This map is not authoritative, subject to ground verification, and for indicative use only



124°15'15"E 124°16'45"E 124°18'15"E 124°19'45"E 124°21'15"E 124°22'45"E 124°24'15"E
 10°01'30"N 10°00'00"N 9°58'30"N 9°57'00"N 9°55'30"N
 Municipality of TRINIDAD
 Municipality of DABAO
 Municipality of DAGOY
 Municipality of UBAY
 Province of BOHOL
 San Miguel
 1 0 1 2 3 km
 SCALE 1 : 62,000
 Universal Transverse Mercator (UTM) zone 51 North
 World Geodetic System, 1984 (WGS84)
 C:\Users\w\66\Documents\GIS\Projects\CLUP\San_Miguel\GIS\Projects\San_Miguel\Mapas\ogt\Thematics - Slope Map_A4_Landscape
 N:\001\000\01
 N:\002\85\6
 N:\001\75\6
 N:\001\55\6